

WILDLIFE AND COUNTRYSIDE ACT 1981

**THE DEFINITIVE MAP AND STATEMENT OF PUBLIC RIGHTS OF WAY FOR THE
COUNTY OF LANCASHIRE**

**THE LANCASHIRE COUNTY COUNCIL
BRIDLEWAY BETWEEN NETHER KELLET ROAD AND KIRBY LONSDALE ROAD
VIA KIRK HOUSE, OVER KELLET
DEFINITIVE MAP MODIFICATION ORDER 2023**


This Order is made by Lancashire County Council ("the authority") under Section 53(2)(b) of the Wildlife and Countryside Act, 1981 ("the Act") because it appears to that authority that The Definitive Map and Statement of Public Rights of Way for the County of Lancashire require modification in consequence of the occurrence of an event specified in Section 53(3)(b) and 53(3)(c)(i) namely the discovery by the surveying authority of evidence which (when considered with all other relevant evidence available to them) shows that a right of way which is not shown in the map and statement subsists or is reasonably alleged to subsist over land in the area to which the map relates, namely a bridleway.

The authority have consulted with every local authority whose area includes the land to which the Order relates. Lancashire County Council hereby order that:

1. For the purposes of this Order, the "relevant date" is 29 March 2023.
2. The Definitive Map and Statement of Public Rights of Way for the County of Lancashire shall be modified as described in Part I and Part II of the Schedule and shown on the map attached to the Order.
3. This Order shall take effect on the date it is confirmed and may be cited as The Lancashire County Council Bridleway between Nether Kellet Road and Kirkby Lonsdale Road via Kirk House, Over Kellet Definitive Map Modification Order 2023.

Dated this 29th day of March 2023.

THE COMMON SEAL of the)
Lancashire County Council)
was hereunto affixed in the presence of)



Authorised Signatory



31288

This Order, having been made, advertised, and no objections
having been received, is hereby confirmed as an unopposed
Order

Dated this 18th day of December 2023

Authorised Signatory 

SCHEDULE

PART I

MODIFICATION OF THE DEFINITIVE MAP

DESCRIPTION OF PATH OR WAY TO BE ADDED

Bridleway from a junction with Nether Kellet Road (point A on the Order Map) passing through Kirk House Farm in a generally easterly direction then along a field edge to be crossed by Footpath 1-24-FP13 (point D) and then continuing east-north-east along the field edge to a field gate (point E). The route then continues as a bounded track known as Sands Lane and is crossed by a further footpath (1-24-FP 10) (point F) to a junction with an access track (point G), turning north-north-east through to an open junction with Kirkby Lonsdale Road (point H).

The route is shown on the Order Map between points A-B-C-D-E-F-G-H as a broken black line with cross bars in the intervals.

The total length of the route is 0.78 km and the width varies between 3m and 8m

PART II

MODIFICATION OF DEFINITIVE STATEMENT

VARIATION OF PARTICULARS OF PATH OR WAY

The Statement to be added for Over Kellet 27 to read as follows:

Over Kellet 27:

No. of path: "27"

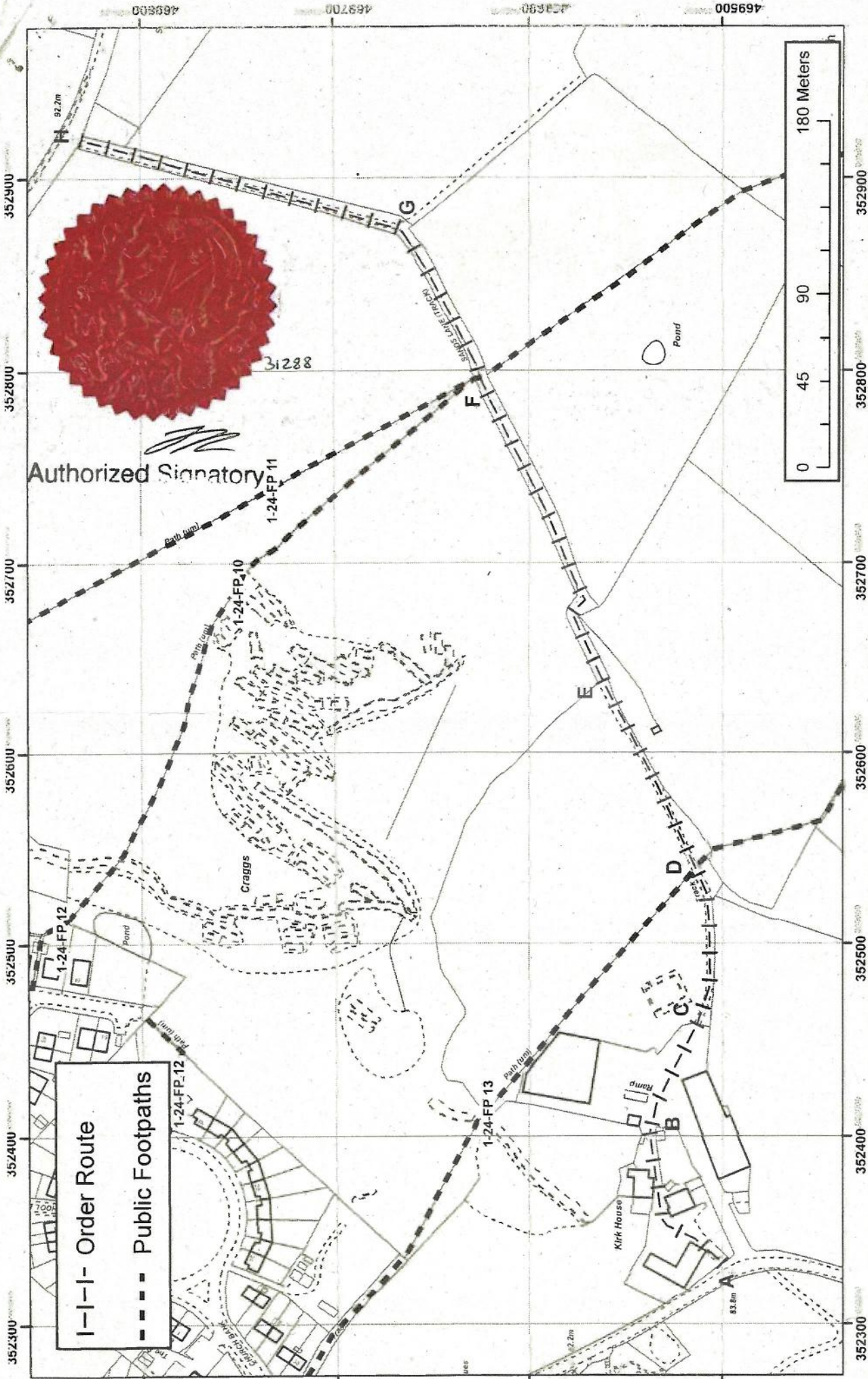
Kind of path: "Bridleway"

Position: "Bridleway from a junction with Nether Kellet Road at SD 5233 6949 passing through Kirk House Farm in a generally easterly direction then continuing east-north-east along a field edge to be crossed by Footpath 13 (SD 5253 6951) and along the field edge to a field gate (SD 5263 6956). The route then continues as a bounded track known as Sands Lane and is crossed by Footpath 10 (SD 5279 6962) to a junction with an access track then continuing north-north-east through to an open junction with Kirkby Lonsdale Road at SD 5291 6983. All compass directions given are approximate."

Length: "0.78 km"

Other particulars: "Width varies between 3 and 8 metres as shown on the Ordnance Survey 25 inch Sheets XXV.5 surveyed 1890 and published 1891.

Limitations: Field gates at SD 5240 6953 and SD 5263 6956.



Authorized Signatory

-|-|- Order Route
 - - - - Public Footpaths

<p>Lancashire County Council</p>	<p>Public Rights of Way PROW@lancashire.gov.uk 01772 530317</p>	<p>Wildlife and Countryside Act 1981 Addition of bridleway from Nether Kellet Road through Kirk House to Kirkby Lonsdale Road, Over Kellet</p>	<p>1:2,500</p>	
----------------------------------	-------------------------------------------------------------------------------------------	-------------------------------------------------------------------------------------------------------------------------------------------------------------	----------------	--

The digitised Rights of Way information should be used for guidance only as its accuracy cannot be guaranteed. Rights of Way information must be verified on the current Definitive Map before being supplied or used for any purpose. This Map is reproduced from Ordnance Survey material with the permission of Ordnance Survey on behalf of Her Majesty's Stationery Office (C) Crown Copyright. Unauthorised reproduction infringes Crown Copyright and may lead to Prosecution or civil proceedings. Lancashire County Council Licence No. 100023320